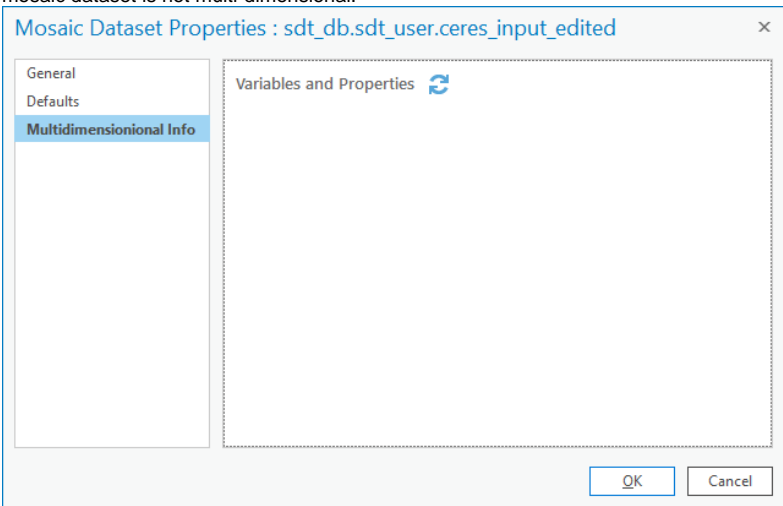


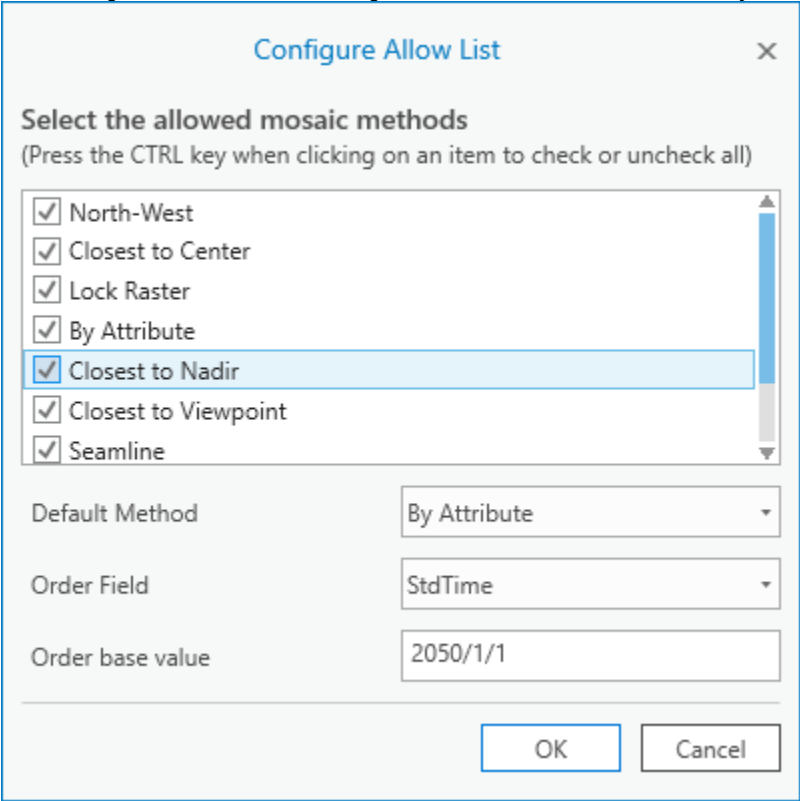
Build Multi-dimensional Information

Mosaic dataset is not always a multi-dimensional dataset. For example, if you see nothing for **Multidimensional Info** as the following figure shows, your mosaic dataset is not multi-dimensional.

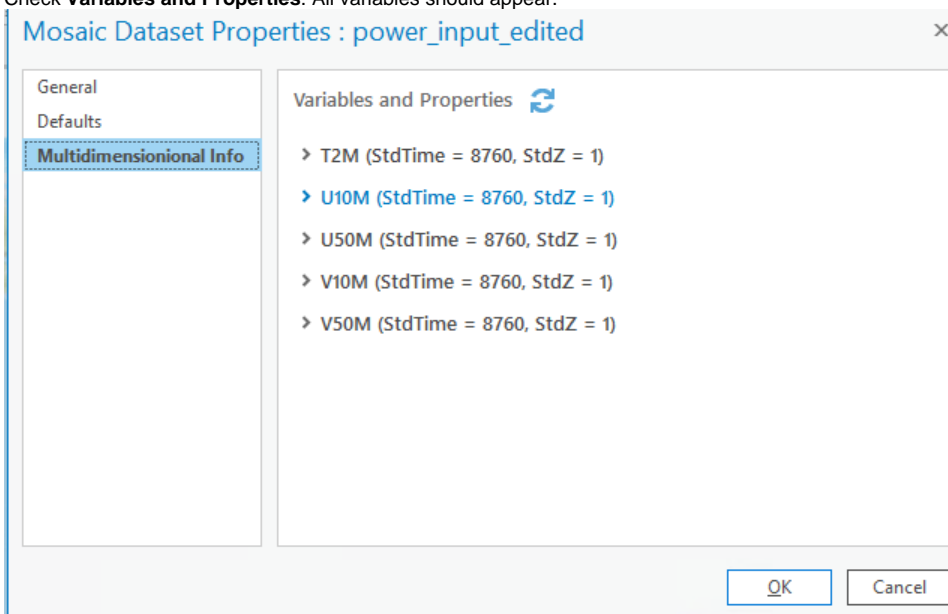



Step-by-step guide

- 1. Right click and select **Modify**.
- 2. Choose **Build Multidimensional Info**.
- 3. After building multidimensional info, configure the allowed mosaic methods. Use **By Attribute** as default method.



4. Check **Variables and Properties**. All variables should appear.



 By setting the default method, data will be sorted and presented by StdTime.

Related articles

- [Build Multi-dimensional Information](#)
- [Publish ArcGIS Mosaic Dataset Image Service with Server](#)
- [Run arcpy on ArcGIS Windows](#)
- [Install xarray on ArcGIS Notebook Server](#)
- [Measure the performance of Image Services](#)