
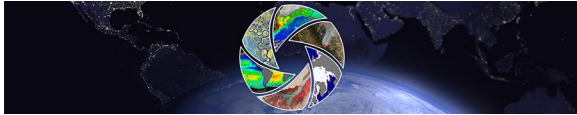


# Earthdata Forums



## Welcome to the Earthdata Forums!

The purpose of this page is to improve user service quality and efficiency of NASA Earth science data by providing a quick and easy way to facilitate scientific discussion among scientists and users.

Click here for assistance:



Search the Forums:

To comment within the forums, an [Earth data Login](#) is required.

[CLICK HERE TO SUBMIT A REQUEST FOR A NEW TOPIC](#)

To Join the Discussion on a Topic: click an existing topic and then enter your text in the "Write a Comment" box.

If you feel a topic/comment needs to be removed, please notify User Services at [support@earthdata.nasa.gov](mailto:support@earthdata.nasa.gov). We also welcome feedback and suggestions.

Search for Information: The entire Earthdata Forum may be searched using the box in the top *left* corner of the page. The entire Earthdata Wiki may be searched using the box in the top *right* corner of the page.

## Responsibilities for posting to this forum.

### Purpose of the Wiki

This wiki is intended strictly for the use of sharing information about NASA Earth Observing Systems Data and Information System (EOSDIS) topics. For more information please click [here](#).

We welcome your participation and comments within Earthdata Wiki.

### Rules of Conduct

Earthdata Wiki is governed by the general rules of respectful civil discussion. EOSDIS may monitor any user-generated content as it chooses and reserves the right to remove content for any reason whatsoever, without consent. The following rules of conduct are to be followed when using the Earthdata Wiki. Breach of these rules will result in users losing privileges or being banned permanently.


Participation requires a valid Earthdata Login. Only approved NASA users and affiliates will be allowed to upload data. If a wiki space becomes dormant for a period of more than 2 years, EOSDIS reserves the right to delete/remove it.

In order to maintain an environment where everyone is welcome and discussion flows freely, certain types of conduct are prohibited on Earthdata Wiki. Specifically restricted conduct includes trolling, flaming, ranting, personal attacks, harassment, threats, doxing, racism, discrimination, hate speech, sexism, spamming, off-topic posting, pyramid quoting, rumor mongering, impersonation, advertising (including HTML links and pictures), and linking to applications or utilities of uncertain intent.

In addition, the Earthdata Wiki is not for discussion of real-life current affairs, news, politics, or religion. Discussion should revolve around EOSDIS topics. Specific content prohibited on Earthdata Wiki includes pornography, profanity, and real money trading (RMT).

**NASA makes no representations or warranties regarding the information posted.**

General Questions



**CLICK HERE TO SUBMIT A REQUEST FOR A NEW TOPIC**

Help

[Show Advanced Filters](#)

[Sticky topics on top](#)

## Earthdata Help

Help

[Show Advanced Filters](#)

[Sticky topics on top](#)

## SCIENCE DATA

### Atmospheric Science Data Forum



### Cryospheric Science Data Forum



### Human Dimensions Forum



Help

[Show Advanced Filters](#)

[Sticky topics on top](#)

## Land Data Forum



## Ocean Science Data Forums



- [OB.DAAC Forums](#)
- [PO.DAAC Forums](#)

## Announcements

**ATMOSPHERIC SCIENCE DATA CENTER (ASDC)**

**[MISR Where on Earth...? Mystery Image Quiz #31](#)**

**[DSCOVR Spacecraft has entered into Safe-Hold](#)**

[TES L2 V7 Lite Product Release Announcement](#)

[CALIPSO LIDAR L1.5 Standard V1.00 Release Announcement](#)

[MOPITT Near-Real Time Data Announcement](#)

GODDARD EARTH SCIENCES DATA AND INFORMATION SERVICES CENTER (GES DISC)

Could not retrieve <http://disc.sci.gsfc.nasa.gov/gesNews/aggregator/RSS> - Page not found.

GLOBAL HYDROLOGY RESEARCH CENTER (GHRC)

[GHRC publishes first HS3 dataset - HAMS](#)

[GHRC tape archive system to be retired; migrating to spinning disk](#)

[GHRC attends and presents during LANCE User Working Group telecon](#)

[GHRC represented at ESIP meeting](#)

[GHRC DAAC Manager works with colleagues to organize Big Data session in Vienna, Austria](#)

LAND PROCESS DAAC (LP DAAC)

[Release of MODIS Version 6 BRDF/Albedo Gap-Filled Snow-Free Product](#)

[Release of AEEARS Version 2.25](#)

[Release of VIIRS Land Surface Temperature and Emissivity Products](#)

[Release of VIIRS Thermal Anomalies/Fire Product](#)

[Release of AEEARS Version 2.24](#)

NATIONAL SNOW AND ICE DATA CENTER DAAC (NSIDC DAAC)

[Data set update: MEaSURES Greenland Ice Velocity: Selected Glacier Site Velocity Maps from InSAR](#)

[Data set update: MEaSURES Global Record of Daily Landscape Freeze/Thaw Status](#)

[New data set release: IceBridge Watson-Gyro Fluxgate Magnetometer L1B Time-Tagged Magnetic Field](#)

[New data set updates: NASA Airborne Snow Observatory \(ASO\) data sets](#)

[New data set release: High Mountain Asia GFDL FLOR Modeled Daily Precipitation for Extreme Analysis](#)

OAK RIDGE NATIONAL LABORATORY DAAC (ORNL DAAC)

[Forest Carbon Across the Western USA](#)

[CO2 Flux for the Northern Gulf of Mexico](#)

[Active Layer Thickness Across Northern Alaska](#)

[Soil Temperature Profiles for Interior Alaska](#)

[Highlights from the Literature](#)

Atmospheric Science Data Center (ASDC)




- [Announcements](#)

Alaska Satellite Facility DAAC (ASF DAAC)



Goddard Earth Sciences Data and Information Services Center (GES DISC)



Global Hydrology Research Center DAAC (GHRC DAAC)



Land Processes DAAC (LP DAAC)



National Snow and Ice Data Center DAAC (NSIDC DAAC)



Oak Ridge National Laboratory DAAC (ORNL DAAC)



Physical Oceanography DAAC (PO.DAAC)



Socioeconomic Data and Applications Center (SEDAC)



## Other Forums:

- [ESO Standards Forum](#)
- [GCMD Keywords Community Forum](#)
- [Common Metadata Repository Client Developer Forum](#)

For any support questions or concerns, click here: [Help](#)