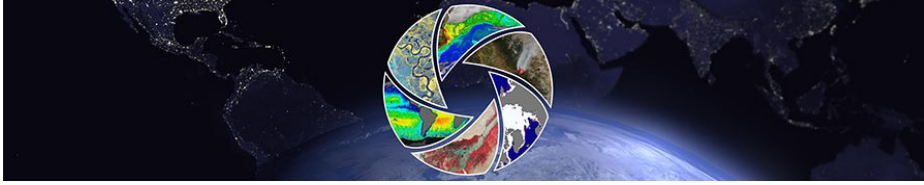


Earthdata Forums



Welcome to the Earthdata Forums!

The purpose of this page is to improve user service quality and efficiency of NASA Earth science data by providing a quick and easy way to facilitate scientific discussion among scientists and users.

Search the Forums:

Click here for assistance:



To comment within the forums,
an **Earthdata Login** is required.

▼ [Click here for directions on how to use the forum](#)

**CLICK HERE TO SUBMIT A
REQUEST FOR A NEW TOPIC**

To Join the Discussion on a Topic: click an existing topic and then enter your text in the "Write a Comment" box.

If you feel a topic/comment needs to be removed, please notify User Services at support@earthdata.nasa.gov. We also welcome feedback and suggestions.

Search for Information: The entire Earthdata Forum may be searched using the box in the top *left* corner of the page. The entire Earthdata Wiki may be searched using the box in the top *right* corner of the page.

Responsibilities for posting to this forum.

▼ [Click here to expand...](#)

Purpose of the Wiki

This wiki is intended strictly for the use of sharing information about NASA Earth Observing Systems Data and Information System (EOSDIS) topics. For more information please click [here](#) .

We welcome your participation and comments within Earthdata Wiki.

Rules of Conduct

Earthdata Wiki is governed by the general rules of respectful civil discussion. EOSDIS may monitor any user-generated content as it chooses and reserves the right to remove content for any reason whatsoever, without consent. The following rules of conduct are to be followed when using the Earthdata Wiki. Breach of these rules will result in users losing privileges or being banned permanently.

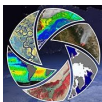
Participation requires a valid Earthdata Login. Only approved NASA users and affiliates will be allowed to upload data. If a wiki space becomes dormant for a period of more than 2 years, EOSDIS reserves the right to delete/remove it.

In order to maintain an environment where everyone is welcome and discussion flows freely, certain types of conduct are prohibited on Earthdata Wiki. Specifically restricted conduct includes trolling, flaming, ranting, personal attacks, harassment, threats, doxing, racism, discrimination, hate speech, sexism, spamming, off-topic posting, pyramid quoting, rumor mongering, impersonation, advertising (including HTML links and pictures), and linking to applications or utilities of uncertain intent.

In addition, the Earthdata Wiki is not for discussion of real-life current affairs, news, politics, or religion. Discussion should revolve around EOSDIS topics. Specific content prohibited on Earthdata Wiki includes pornography, profanity, and real money trading (RMT).

NASA makes no representations or warranties regarding the information posted.

General Questions



CLICK HERE TO SUBMIT A REQUEST FOR A NEW TOPIC

New Topic

Show Advanced Filters

Sticky topics on top

Earthdata Help

New Topic

Show Advanced Filters

Sticky topics on top

SCIENCE DATA

Atmospheric Science Data Forum



Cryospheric Science Data Forum



Human Dimensions Forum



New Topic

[Show Advanced Filters](#)

[Sticky topics on top](#)

Land Data Forum



Ocean Science Data Forums



- [OB.DAAC Forums](#)
- [PO.DAAC Forums](#)

Announcements

ATMOSPHERIC SCIENCE DATA CENTER (ASDC)

MOPITT V8 Release Announcement
SAGE III-ISS Version 5.1 Announcement
CALIPSO CALIOP V1.00 L3 Cloud Occurrence Formal Release Announcement
CALIPSO CALIOP V1.00 L2 Blowing Snow Announcement
GroundMSPI Level 1B2 V009 New Data for NASA/SRON ACEPOL Campaign

GODDARD EARTH SCIENCES DATA AND INFORMATION SERVICES CENTER (GES DISC)

Could not retrieve <http://disc.sci.gsfc.nasa.gov/gesNews/aggregator/RSS> - Page not found.

GLOBAL HYDROLOGY RESEARCH CENTER (GHRC)

GHRC publishes first HS3 dataset - HAMSR
GHRC tape archive system to be retired; migrating to spinning disk
GHRC attends and presents during LANCE User Working Group telecon
GHRC represented at ESIP meeting
GHRC DAAC Manager works with colleagues to organize Big Data session in Vienna, Austria

LAND PROCESS DAAC (LP DAAC)

We are preparing for the retirement of the downloadable MODIS Reprojection Tool (MRT) and MRTSwath tool
Release of AEEARS Version 2.15
Success! NEW NASA Mission GEDI launched to the International Space Station
Decommissioning of MODIS Version 5.1 Land Cover Type Data Products on January 7, 2019
Reprocessing Complete for MODIS Aqua and Terra LST&E V6 Data Products

NATIONAL SNOW AND ICE DATA CENTER DAAC (NSIDC DAAC)

Early data release: Multilayer Greenland Surface Temperature, Surface Albedo, and Water Vapor from MODIS
New data set release: SnowEx17 Boise State University Raw Terrestrial Laser Scanner (TLS) Point Cloud
Data set update: MEaSURES Greenland Image Mosaics from Sentinel-1A and -1B
Data set update: DMSP SSM/I-SSMIS Daily Polar Gridded Brightness Temperatures, Version 4

Data set update: DMSP SSM/I-SSMIS Pathfinder Daily EASE-Grid Brightness Temperatures, Version 2

OAK RIDGE NATIONAL LABORATORY DAAC (ORNL DAAC)

[Accessing ABoVE Airborne Data](#)

[Soil Moisture Data Sets Become Fertile Ground for Applications](#)

[Timeline for 2018 Daymet Update](#)

[Year-round Soil CO2 Measurements in Alaska](#)

[Vegetation Changes Along Alaskan Rivers](#)

DAAC INFO FORUMS

Atmospheric Science Data Center (ASDC)

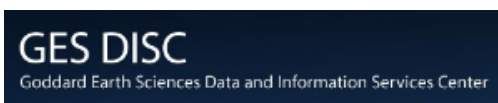


- [Announcements](#)

Alaska Satellite Facility DAAC (ASF DAAC)



Goddard Earth Sciences Data and Information Services Center (GES DISC)



Global Hydrology Research Center DAAC (GHRC DAAC)



Land Processes DAAC (LP DAAC)



National Snow and Ice Data Center DAAC (NSIDC DAAC)



Oak Ridge National Laboratory DAAC (ORNL DAAC)



Physical Oceanography DAAC (PO.DAAC)



Socioeconomic Data and Applications Center (SEDAC)



Other Forums:

- [ESO Standards Forum](#)
- [GCMD Keywords Community Forum](#)
- [Common Metadata Repository Client Developer Forum](#)

For any support questions or concerns, click here:

