


# Global Imagery Browse Services - GIBS

The Global Imagery Browse Services (GIBS) system is a core EOSDIS component which provides a scalable, responsive, highly available, and community standards based set of imagery services. These services are designed with the goal of advancing user interactions with EOSDIS' inter-disciplinary data through enhanced visual representation and discovery. For a full overview, visit the [GIBS landing page](#). For open source code to the GIBS OnEarth server, MRF tiled imagery storage format, and mapping examples, see the [GIBS GitHub page](#). For detailed information about available imagery products and accessing GIBS, see below.

## Information for Users:

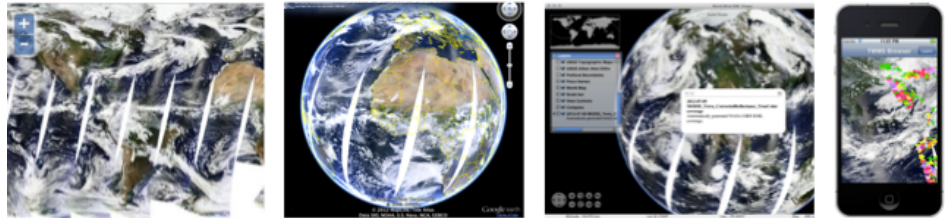
Imagery Products



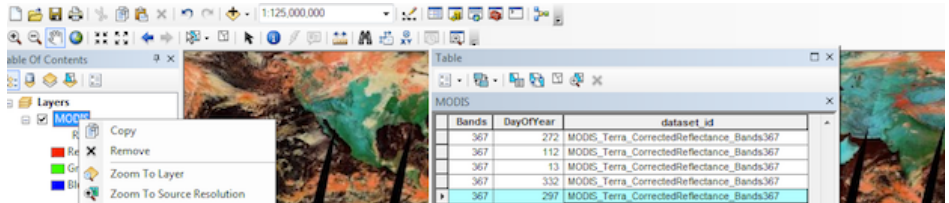
GIBS API for

```
http://map1.vis.earthdata.nasa.gov/wmts-geo/  
http://map1.vis.earthdata.nasa.gov/wmts-arctic/  
http://map1.vis.earthdata.nasa.gov/wmts-antarctic/  
  
.../{Product}/{Time}/{TileMatrixSet}/{TileMatrix}/{TileRow}/{TileCol}.png
```

Map Library Usage



GIS Tool Usage



## Information for Collaborators:

[GIBS Technical Working Group](#)

## Information for Everyone

- [GIBS Blog](#)
- [GIBS Mailing List](#)
- [GIBS Feedback / Support](#)

---

**NASA Official: Stephen Berrick**