Satellite Observations of Arctic Change Home

Satellite Observations of Arctic Change

The purpose of the Satellite Observations of Arctic Change site, located at the National Snow and Ice Data Center, is to expose NASA satellite data and research on Arctic change, in the form of maps that illustrate the changes taking place in the Arctic over time.





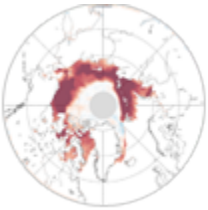







This space contains:

Space contributors

- Ross Bagwell (875 days ago)
- NSIDC DAAC (1044 days ago)