Global Imagery Browse Services - GIBS

The Global Imagery Browse Services (GIBS) system is a core EOSDIS component which provides a scalable, responsive, highly available, and community standards based set of imagery services. These services are designed with the goal of advancing user interactions with EOSDIS' inter-disciplinary data through enhanced visual representation and discovery. For a full overview, visit the GIBS landing page. For open source code to the GIBS OnEarth server, MRF tiled imagery storage format, and mapping examples, see the GIBS GitHub page. For detailed information about available imagery products and accessing GIBS, see below.

Information for Users:

Imagery Products

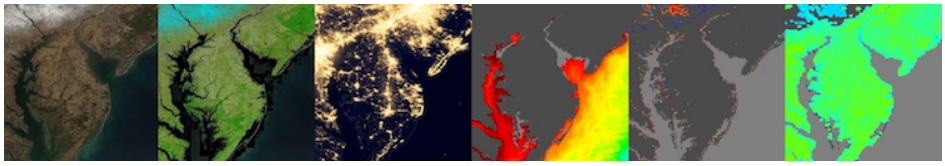

GIBS API for

```
http://map1.vis.earthdata.nasa.gov/wmts-geo/
http://map1.vis.earthdata.nasa.gov/wmts-arctic/
http://map1.vis.earthdata.nasa.gov/wmts-antarctic/

.../{Product}/{Time}/{TileMatrixSet}/{TileMatrix}/{TileRow}/{TileCol}.png
```

Map Library Usage

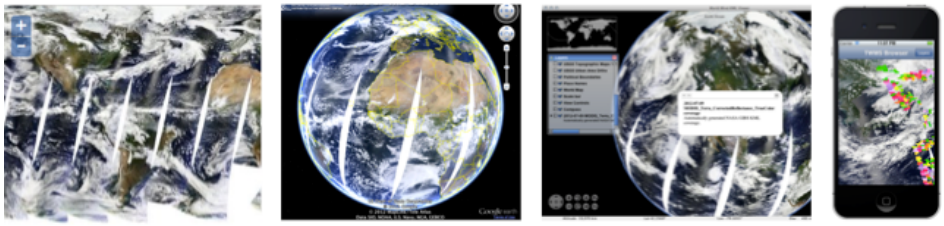

GIS Tool Usage

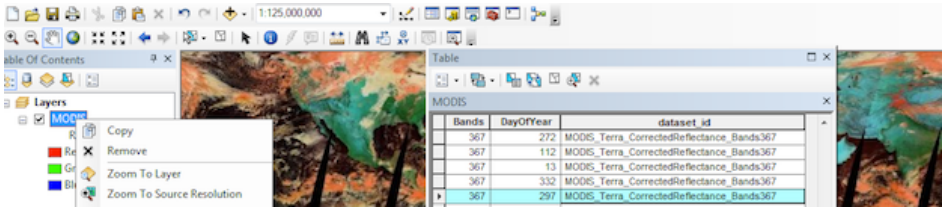

Information for Collaborators:

GIBS Technical Working Group

Information for Everyone

- GIBS Blog
- GIBS Mailing List
- GIBS Feedback / Support

NASA Official: Stephen Berrick